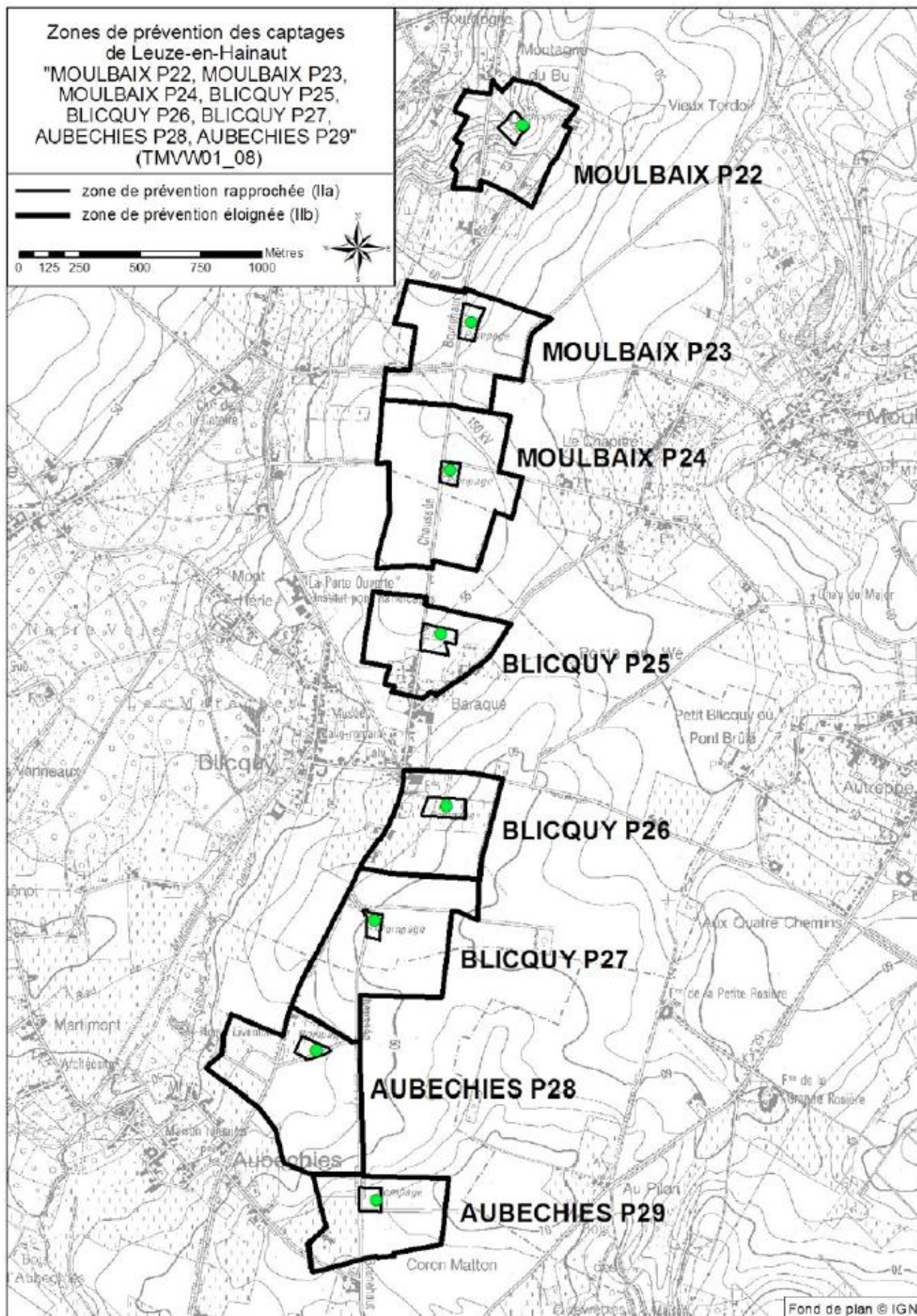
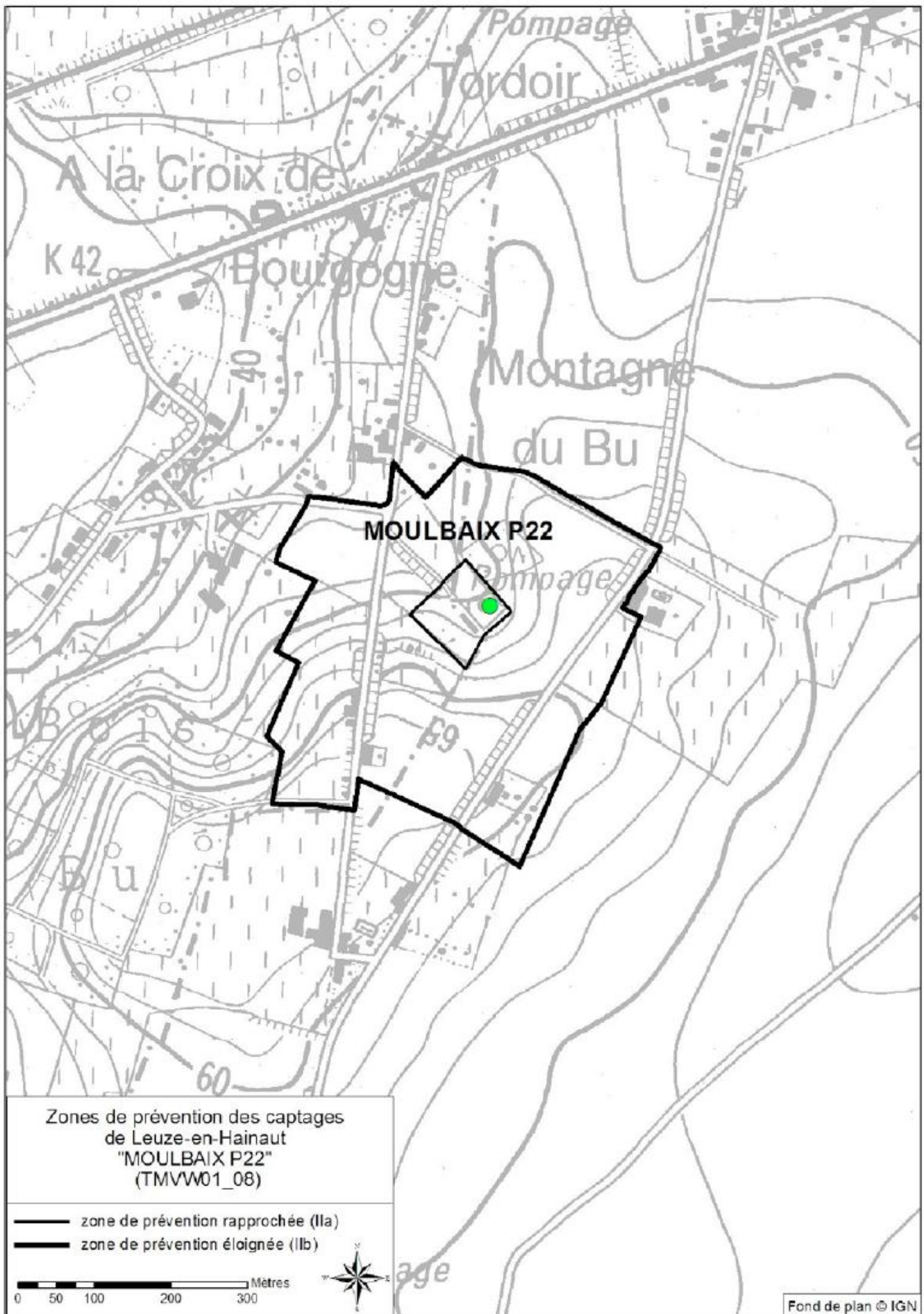


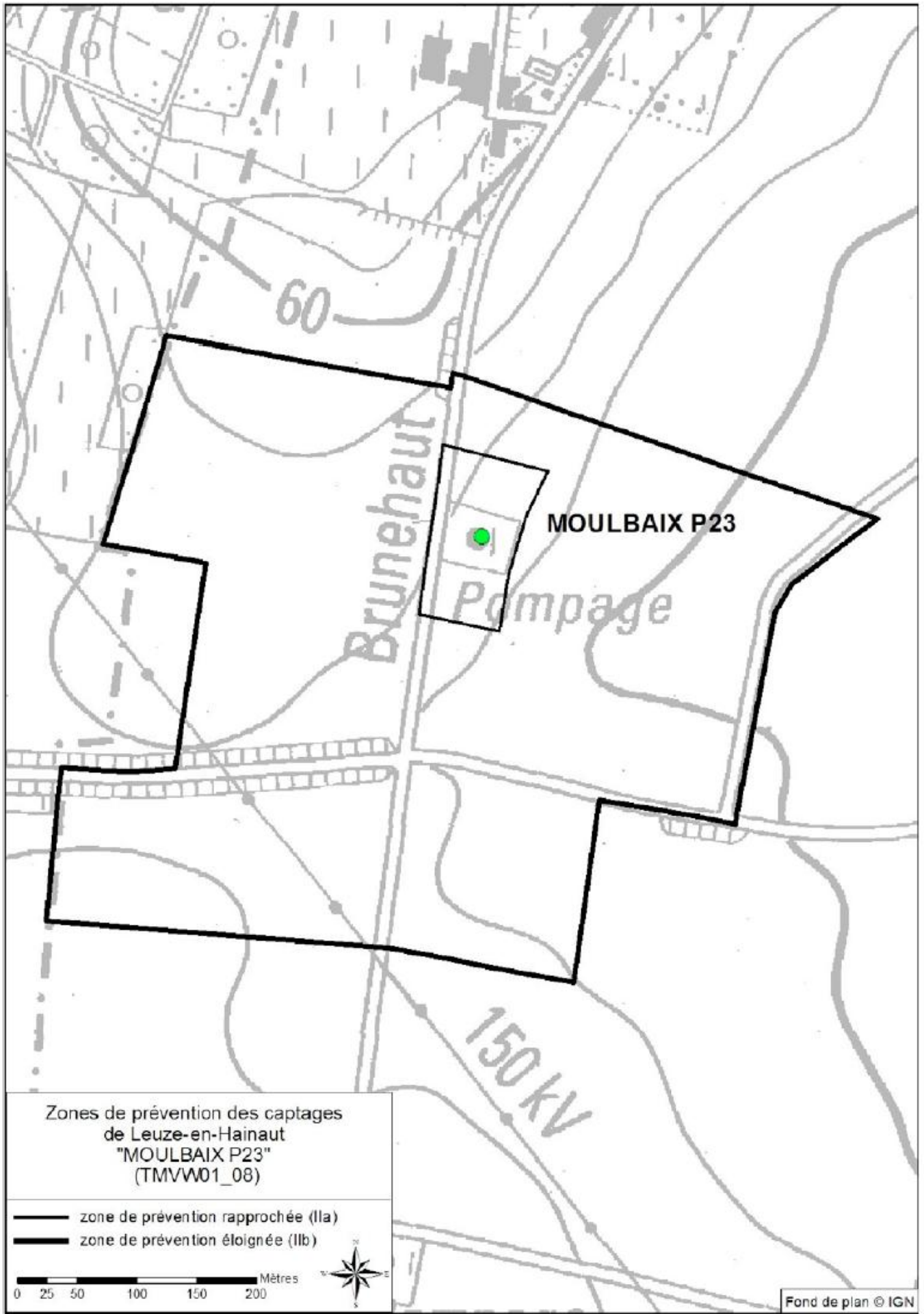
ANNEXE I^{re}

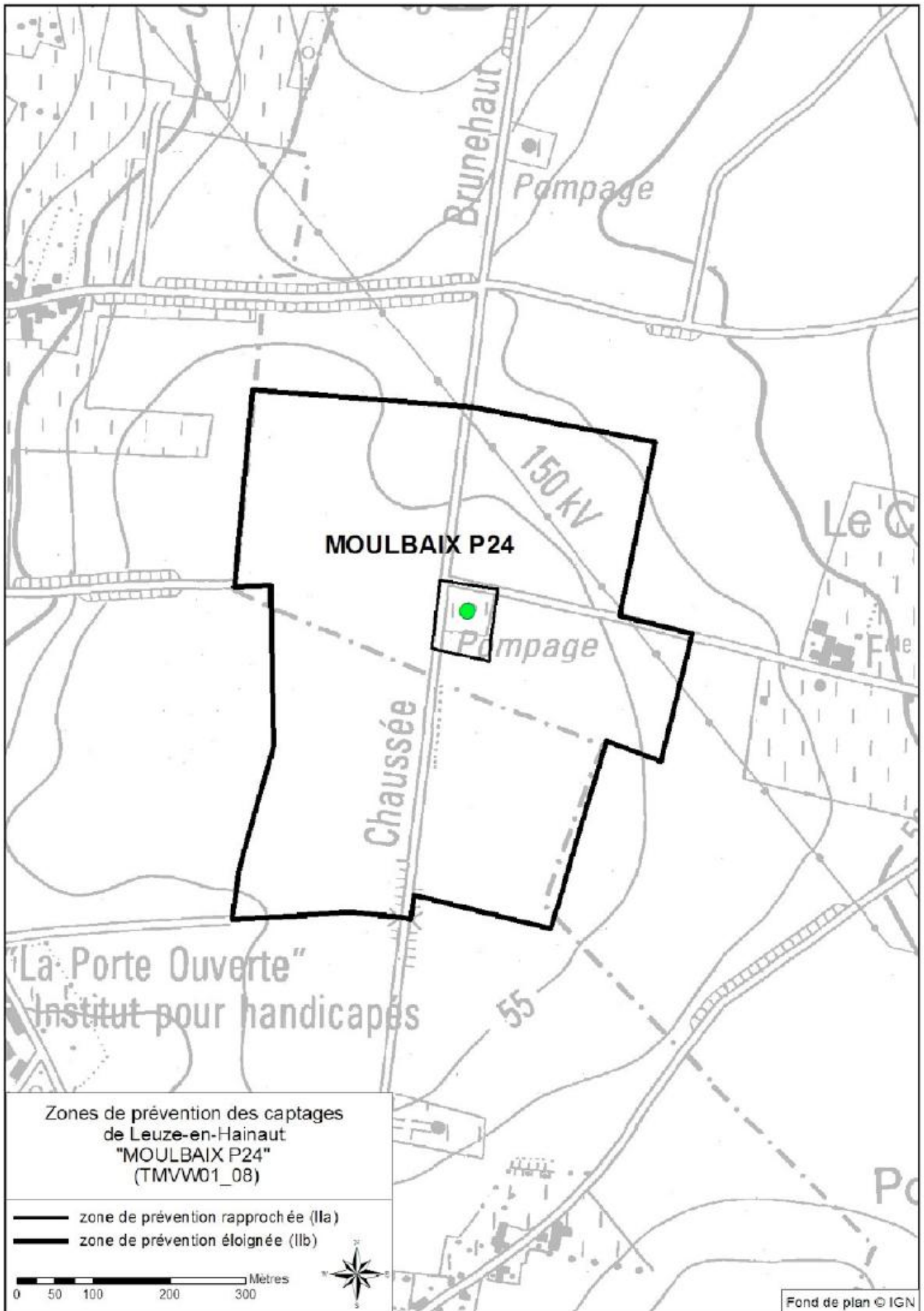
Tracés des zones de prévention rapprochées et éloignées des ouvrages de prise d'eau concernés.

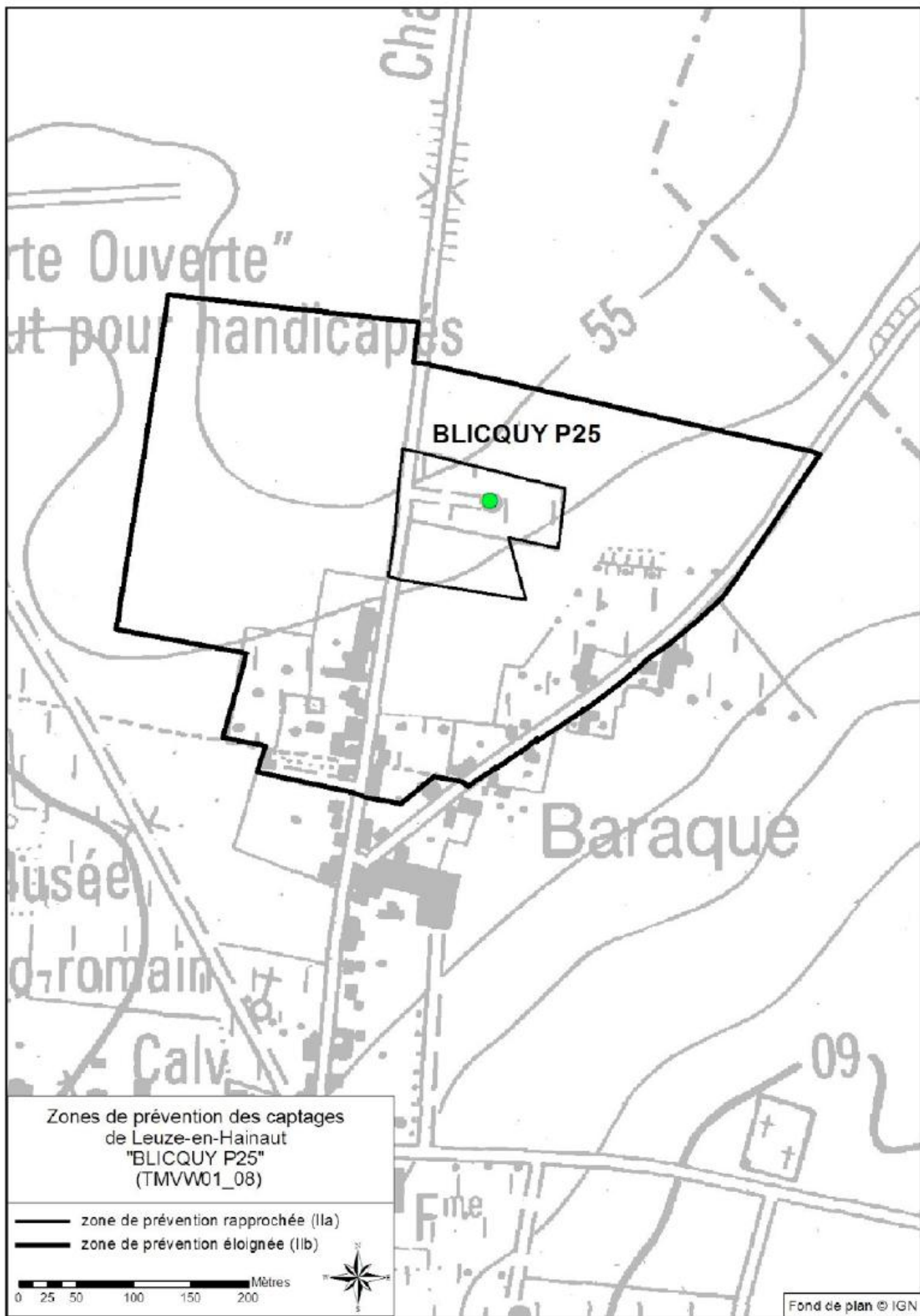
N.B. : Les plans de détail sont consultables à l'administration.

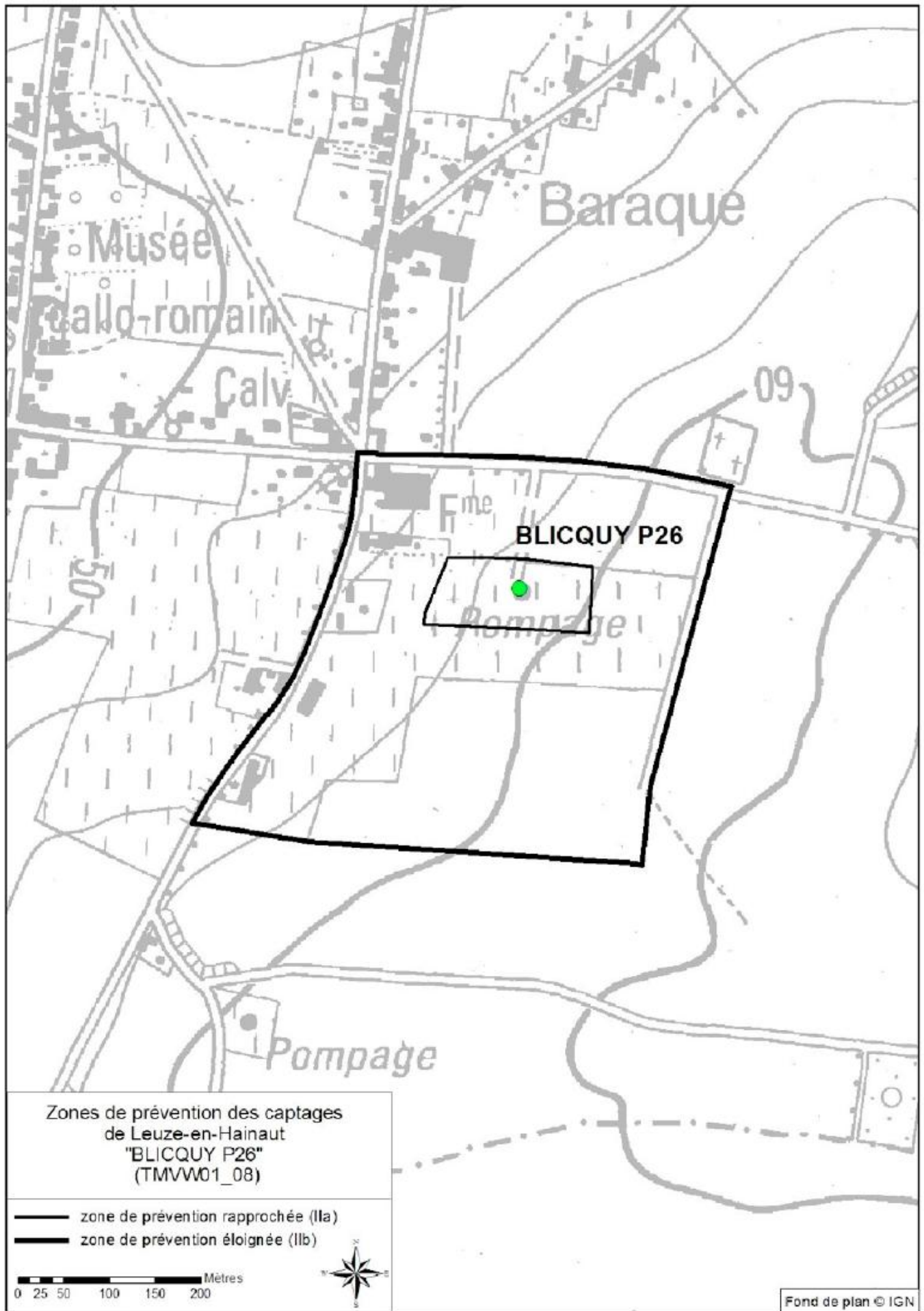


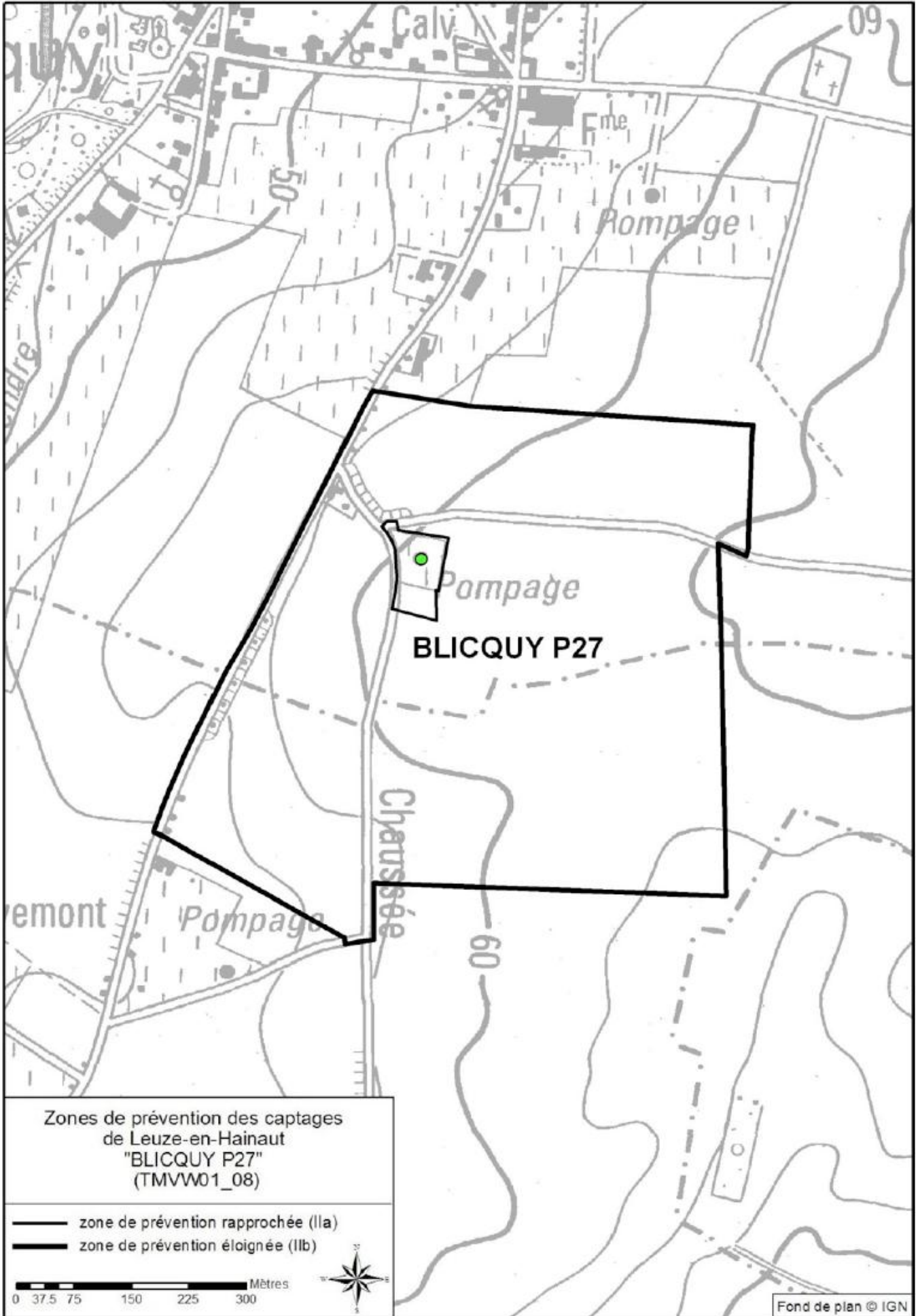


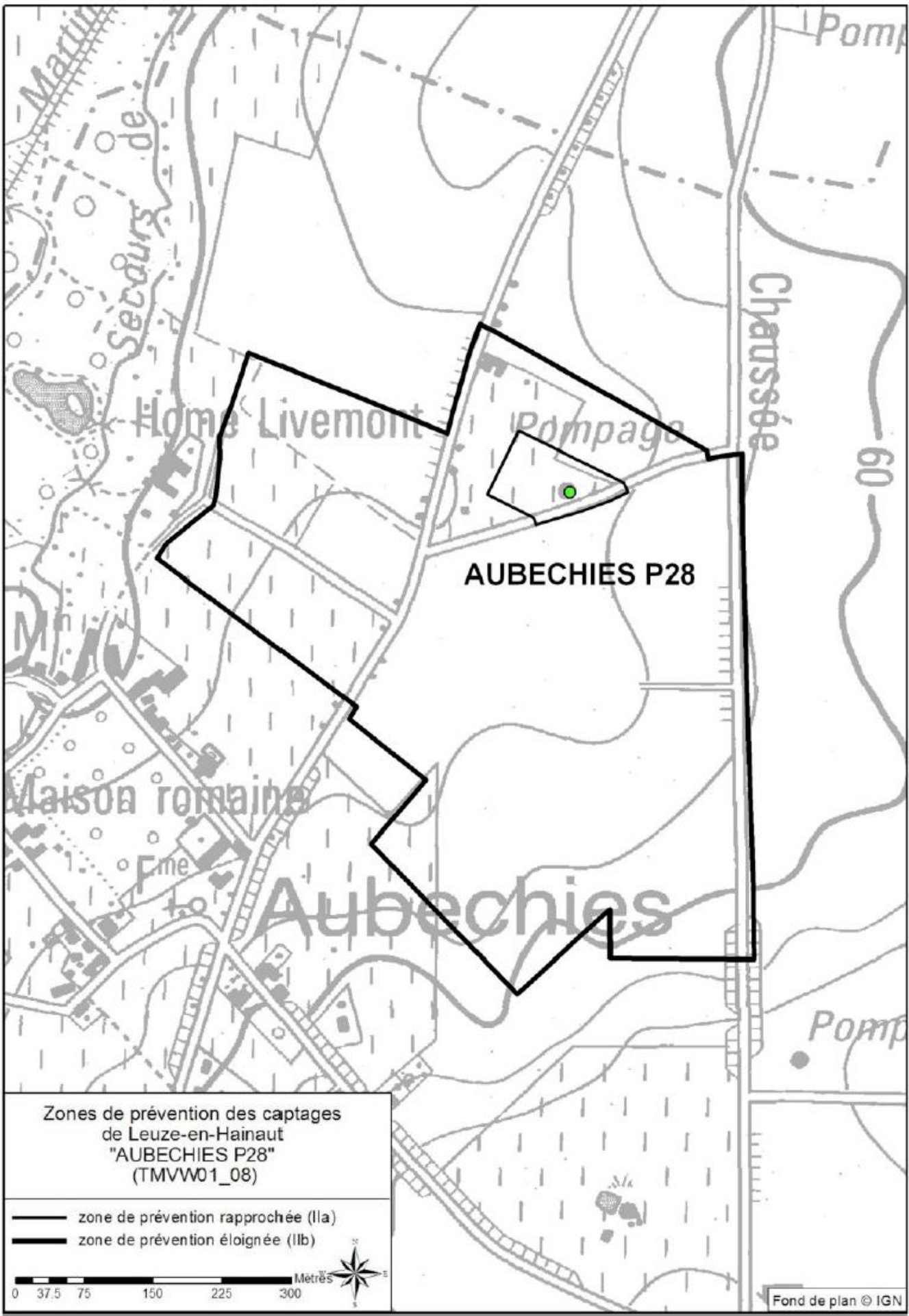












Zones de prévention des captages
de Leuze-en-Hainaut
"AUBECHIES P28"
(TMVW01_08)

- zone de prévention rapprochée (IIa)
 - zone de prévention éloignée (IIb)
- 0 37.5 75 150 225 300 Mètres

